

## **SKP GOVERNMENT DEGREE COLLEGE :: GUNTAKAL**

### **WATER CONSERVATION FACILITIES AVAILABLE IN THE INSTITUTION**



Conserving water reduces wear and tear on major resources such as water and wastewater treatment plants and the distribution systems that deliver water to the public. Using less water can also enable us to become more flexible during times when there is a water shortage.

Conservation of water refers to the preservation, control, development and management of water and its resources. It is the strategies and activities made to manage freshwater and protect the water environment.

The institution has water harvesting pits before rains and after rains (filled with water). Its latitude is 15.154324 and longitude is 77.393034. Pit latitude is 15.154324 and longitude is 77.393007. the measurements of another pit is 15.154324 and longitude is 77.393034. These harvesting pits in the college help to increase the ground water level abundantly. The water level in the ground increases and it helps for the cultivation as well as drinking water purpose. The college has taken all measures to increase the conservation facilities in the college.

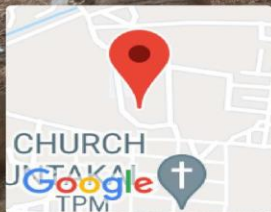
A canal was dug in the college backside which helps for the rain water to flow and store in the college pits. This water is used to plant several small trees in the campus and also helps for the college staff and also outsiders near the college.

**GDC , GUNTAKAL , ANANTHAPURAM DIST : WATER HARVESTING PITS BEFORE RAINS AND AFTER RAINS ( FILLED WITH WATER )**





**GDC , GUNTAKAL , ANANTHAPURAM DIST : CONSTRUCTION OF TANKS AND BUNDS**



**Guntakal, Andhra Pradesh, India**  
593V+X6R SKP Government Degree College, Donimukkala,  
Guntakal, Andhra Pradesh 515801, India  
Lat 15.154324°  
Long 77.393034°  
13/04/22 11:53 AM





## GRRENARY IN THE COLLEGE CAMPUS







